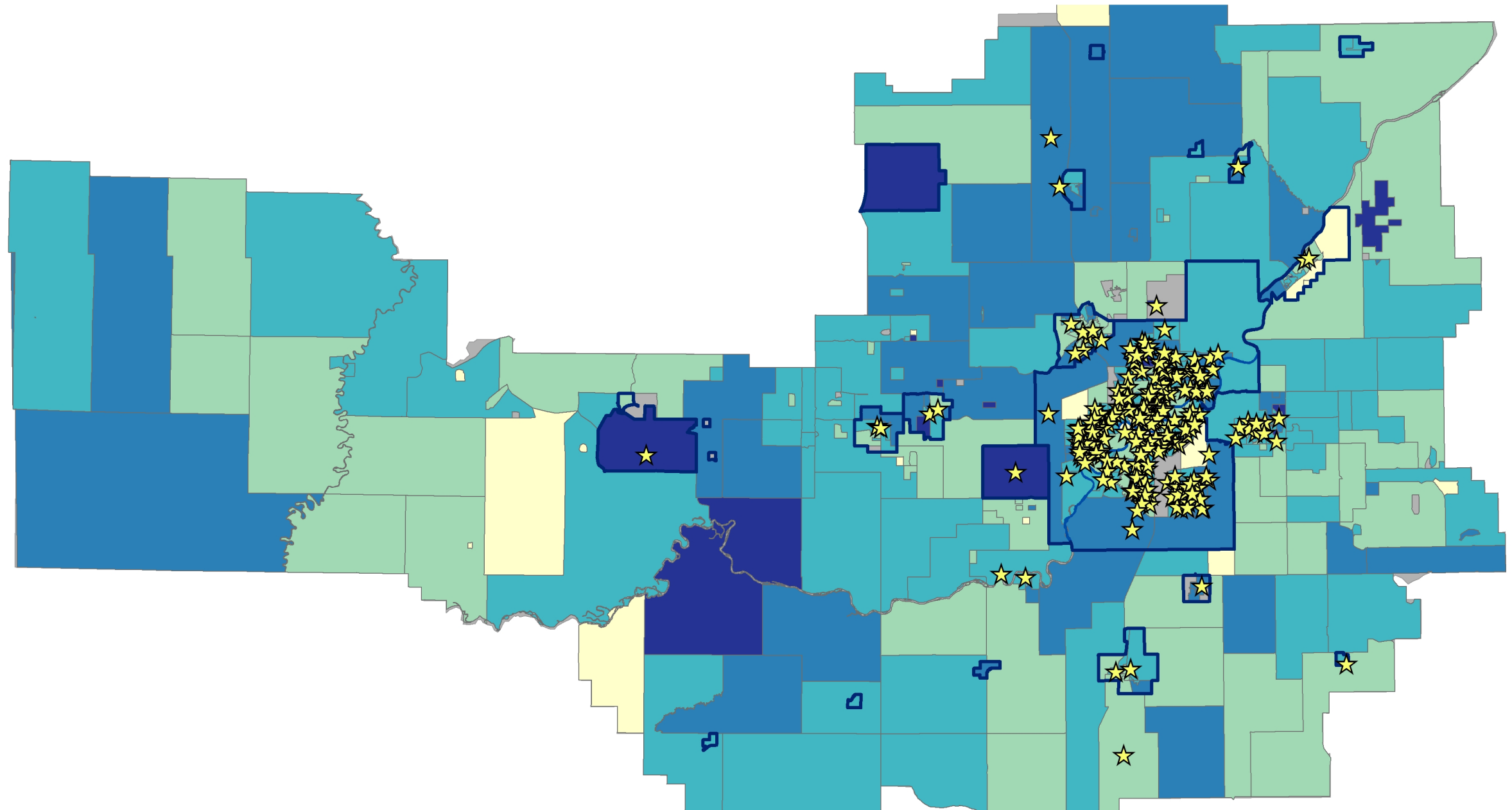



# Population Ages 0 to 4 and Daycare Locations in the Alberta Capital Region

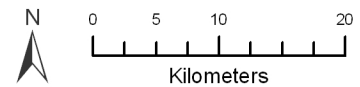


Data Source: DMTI Spatial. Population data is shown by Census Tract (CT) for the city of Edmonton and Dissemination Area (DA) for the rest of the region. Projected 2004 census data. Map colours based on [www.ColorBrewer.org](http://www.ColorBrewer.org), by Cynthia A. Brewer, Penn State University

## Regional Population 0 to 4 (%)



- ★ Daycare Location
- Municipal Boundary



M.A.P.S. Alberta Capital Region has provided an online interactive mapping tool to groups involved in collaborative planning. This map is a product of that tool. We accept no liability for the use or misuse of this information.