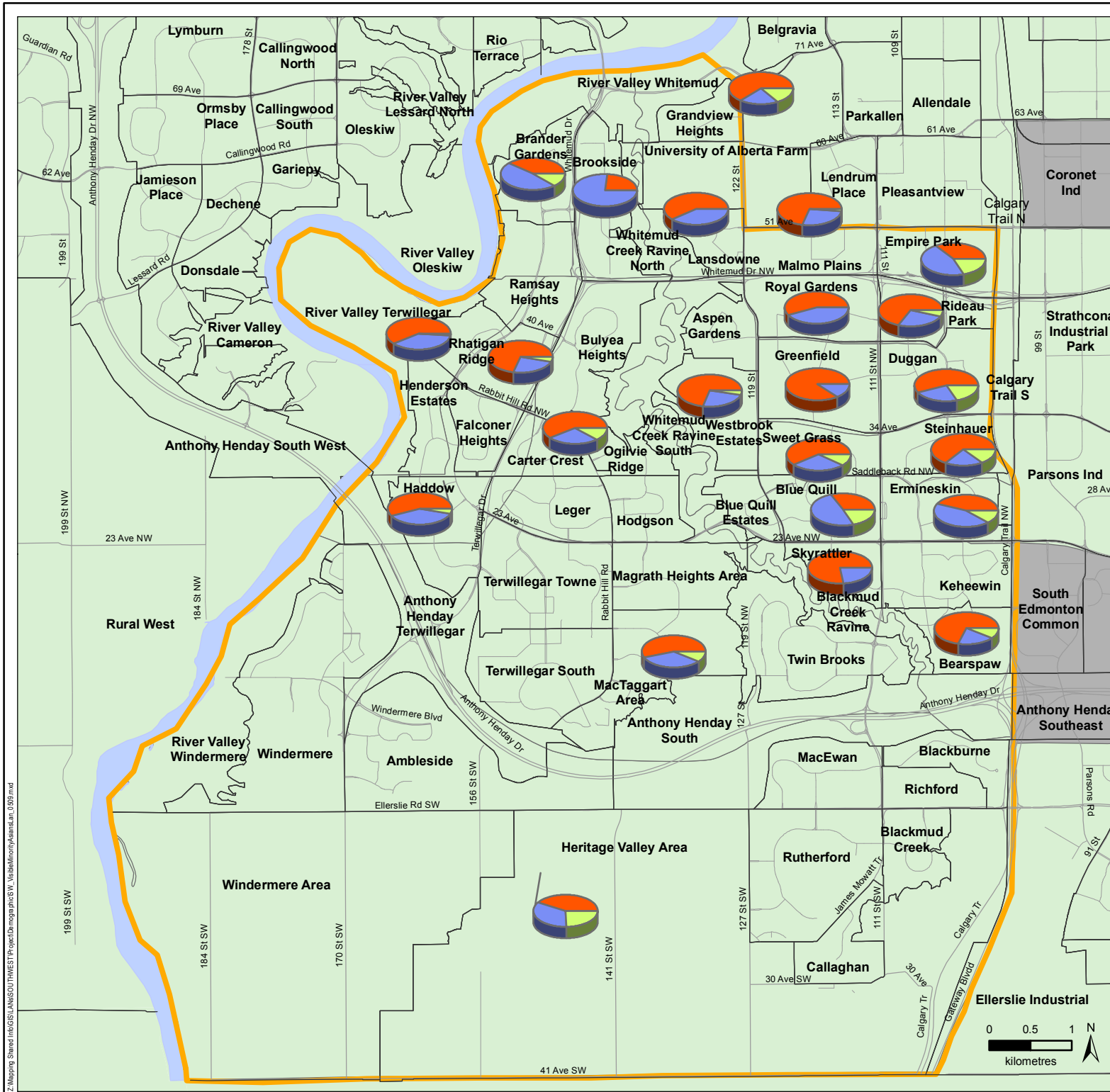








Percent of Visible Minority * Population who are Chinese, Filipino and South Asian in South West Edmonton



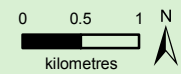
Legend

-  Chinese
-  Filipino
-  South Asian
-  South West Boundary
-  Neighbourhood Boundary
-  Non-residential

* Visible Minority is defined as "persons other than Aboriginal peoples who are non Caucasian in race or non-white in colour" 2006 Census Data Dictionary.

Data Sources: Demographic data provided by Statistics Canada, 2006 Census data; Spatial data provided by DMTI Spatial, 2007. Resource Information: Southwest, August 2008

This map was created for the purposes of collaborative planning. The information presented in the map is accurate to the best of our knowledge using the data available. We accept no liability for the use or misuse of this information.
M.A.P.S. Alberta Capital Region 04/2009



Z:\Mapping Shared Info\GIS\ANISO\THWEST\Project\Demographic\SW_VisibleMinority\MapArea_0109.mxd