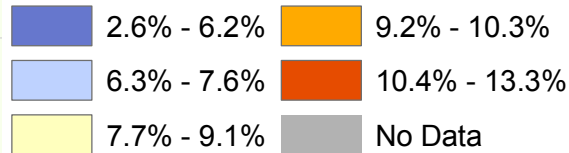


# Percent of Population Ages 15-19 and Youth Resources within Parkland County and East Yellowhead County

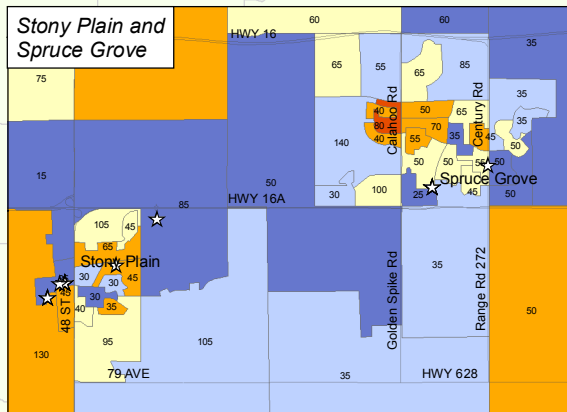
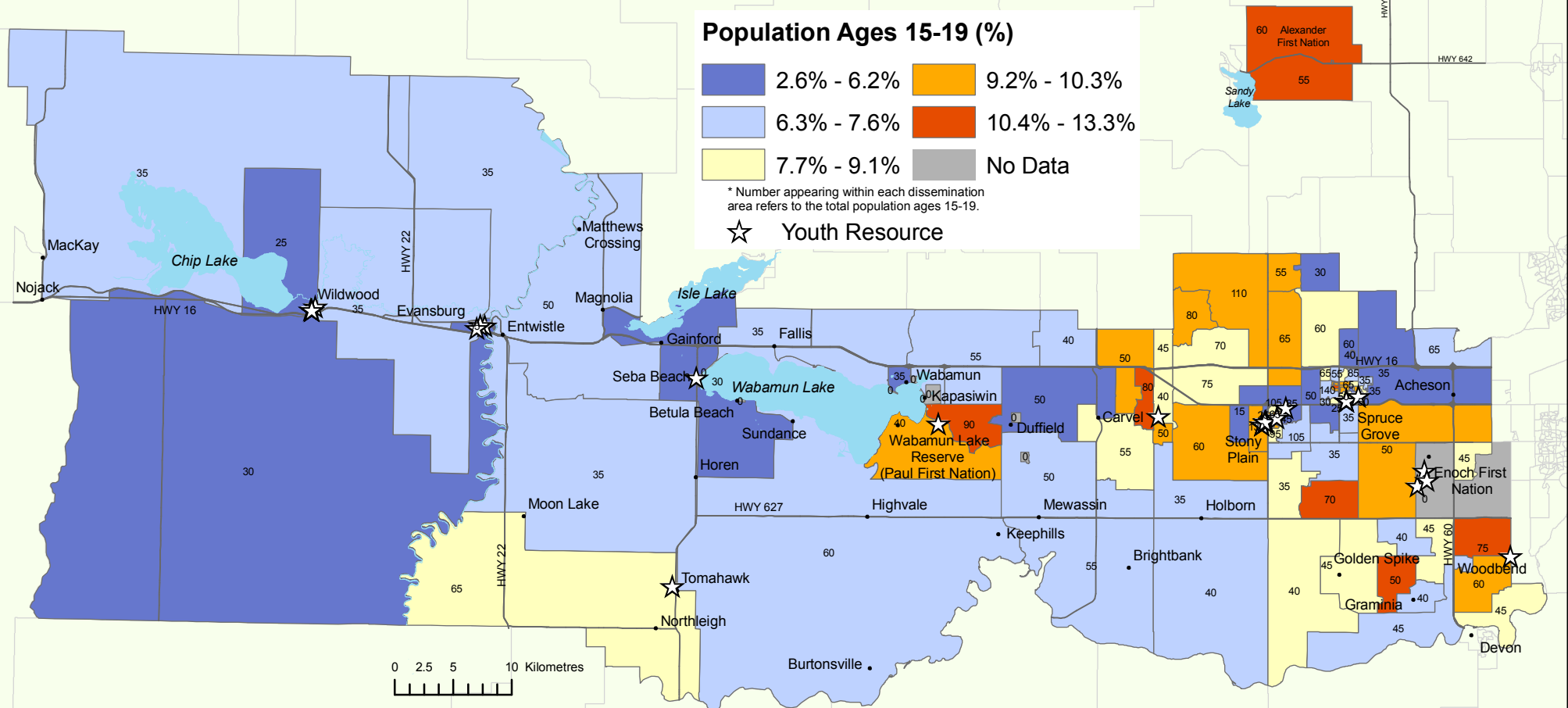


## Population Ages 15-19 (%)



\* Number appearing within each dissemination area refers to the total population ages 15-19.

☆ Youth Resource



Data Source: Demographic data provided by Statistics Canada; 2006 Census Data; Spatial data provided by DMTI Spatial.

Program Information Source: Parkland Community Partnership Committee June 2006

This information was created for a specific purpose within Parkland Community Partnership Committee. Its use for any other purpose may not be appropriate.

This map was created for the purposes of collaborative planning. The information presented in the map is accurate to the best of our knowledge using the data available. We accept no liability for the use or misuse of this information.