










Percent of Population who Identify as Aboriginal and Resources for Aboriginal People in North East Edmonton

Legend

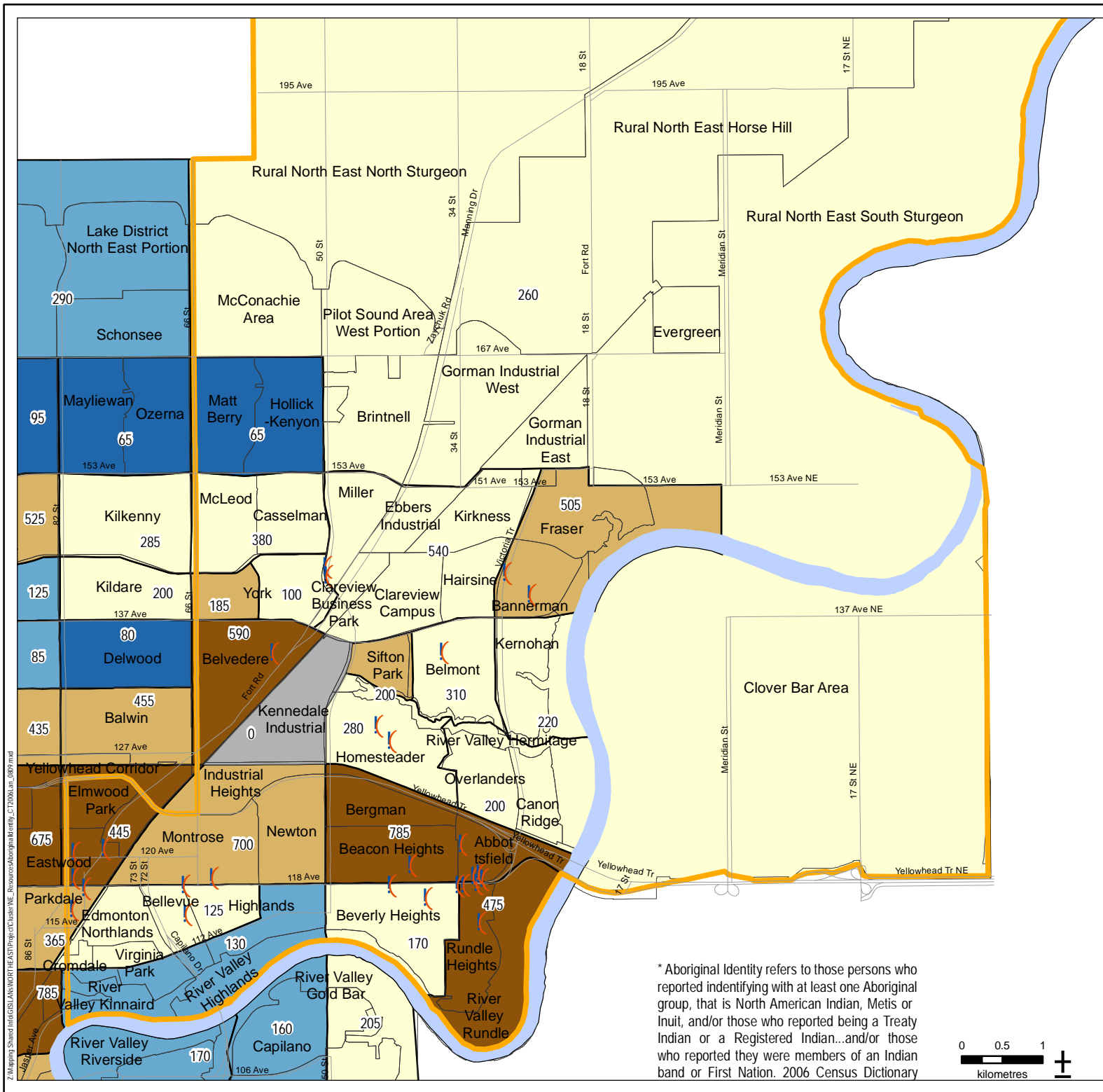
-  Aboriginal Service and Support
- Aboriginal Identity (%) ***
-  0% - 2.4%
-  2.5% - 4.4%
-  4.5% - 7.5%
-  7.6% - 11.6%
-  11.7% - 20.8%
-  Non-residential
-  NEMAT Boundary
-  Neighbourhood Boundary

Edmonton Mean: 5.6%

The numbers on the map refer to the total population of persons who Identify as Aboriginal within the corresponding Census Tract.

Data Sources: Demographic data provided by Statistics Canada, 2006 Census data; Spatial data provided by DMTI Spatial, 2007. Resource data provided by Northeast Edmonton, June 2006.

This map was created for the purposes of collaborative planning. The information presented in the map is accurate to the best of our knowledge using the data available. We accept no liability for the use or misuse of this information.
M.A.P.S. Alberta Capital Region 06/2009



* Aboriginal Identity refers to those persons who reported identifying with at least one Aboriginal group, that is North American Indian, Metis or Inuit, and/or those who reported being a Treaty Indian or a Registered Indian...and/or those who reported they were members of an Indian band or First Nation. 2006 Census Dictionary

Z:\Mapping\Shared\InfoGIS\AN\NorthEast\MapProj\CC\Users\NE...Resources\AboriginalIdentity_C12026040_n_0809.mxd