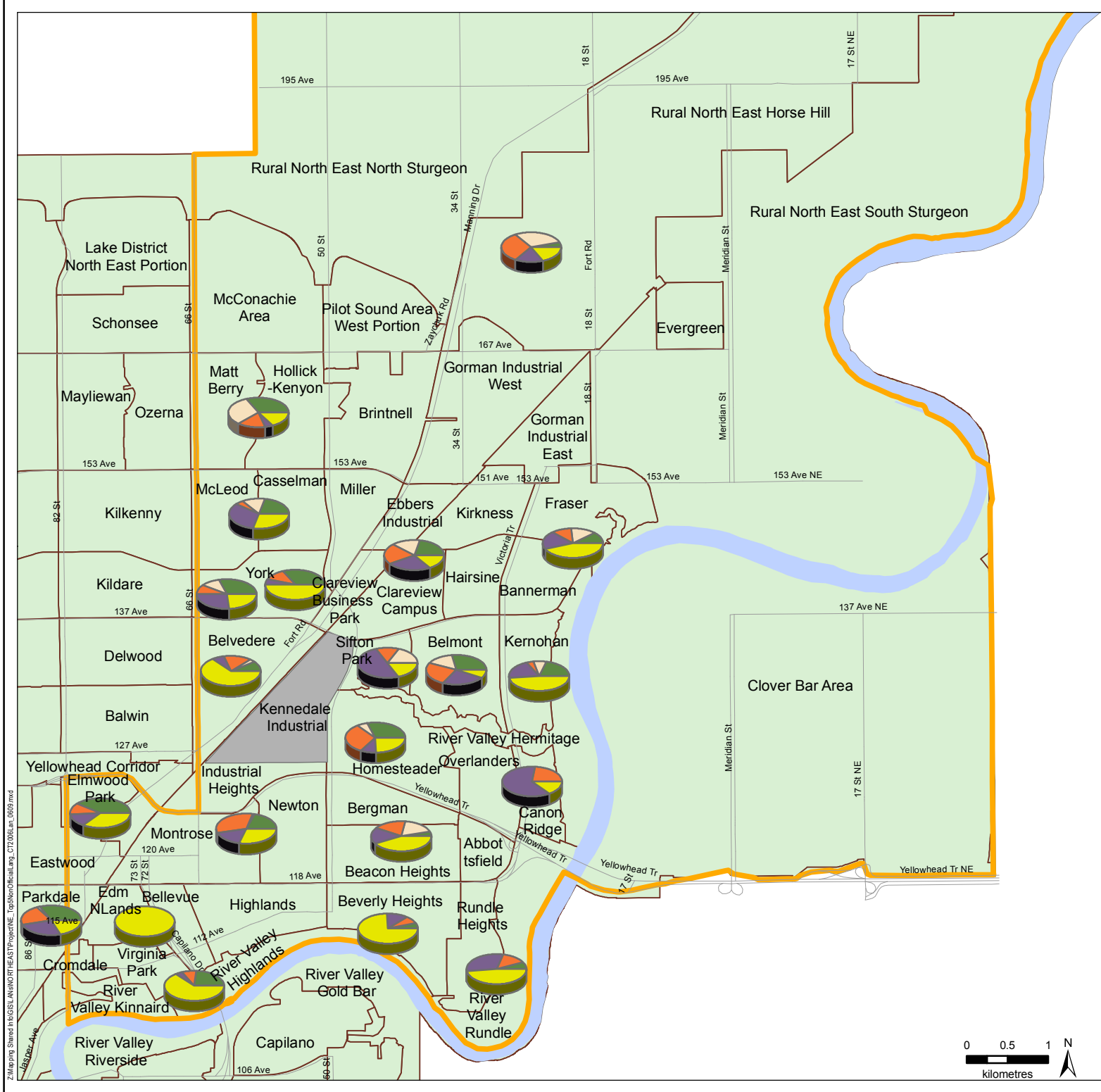
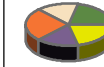










The Proportion of Top Five Non-Official Languages Spoken. Individuals Whose Mother Tongue is Neither English Nor French*



Legend




-  Chinese n.o.s.**
-  Panjabi (Punjabi)
-  Portuguese
-  Spanish
-  Ukrainian
-  Non-residential
-  NEMAT Boundary
-  Neighbourhood Boundary

*This census line does not indicate whether or not an individual can also speak an Official Language.

**Category 'Chinese, n.o.s.' includes responses of 'Chinese' as well as all Chinese languages other than Cantonese, Mandarin, Taiwanese, Chaochow (Teochow), Fukien, Hakka and Shanghainese. 2006 Census Dictionary

Data Sources: Demographic data provided by Statistics Canada, 2006 Census data; Spatial data provided by DMTI Spatial, 2007.



This map was created for the purposes of collaborative planning. The information presented in the map is accurate to the best of our knowledge using the data available. We accept no liability for the use or misuse of this information.
M.A.P.S. Alberta Capital Region 06/2009

Z:\Mapping_Sharda\HGIS\ALBINO\NHEAST\Project\ENR_Top5NonOfficialLang_072008.mxd